



TENNANT CREEK ~ A STOPOVER FULL OF SURPRISES





STAY

Break your journey with a couple of nights in Tennant Creek. Enjoy a comfortable cabin or motel, pitch your tent, or park your caravan and explore the region.



EAT

There's plenty of options to choose from, including tasty Asian menus, pizzas, meet up with locals at the Sporties or the Memo Club, or cook up a BBQ under the stars



BBQ, bush walk and bird-watch at Lake Mary Ann

PLAY


Stay overnight in Tennant to meet outback characters, learn about the gold rush days and immerse yourself in ancient Warumungu culture.

EXPLORE

Take the time to four-wheel drive or walk the trails of the many parks and reserves in the region, including Devils Marbles & Davenport Ranges



Experience Culture at Nyinkka Nyunyu



Explore the Tennant Creek Telgraph Station




Karlu Karlu/Devils Marbles



WELCOME TO TENNANT CREEK AND THE BARKLY REGION

You'll find we're a friendly bunch - with roots in the Overland Telegraph Line, the gold rush, long dusty days of droving cattle and an important history supporting today's modern Indigenous culture. Make Tennant Creek your home base and explore the spiritual site of Karlu Karlu/Devils Marbles, permanent waterholes at Iytwellpepenty/Davenport Ranges National Park and learn about the harsh conditions our ancestors faced during the search for prized gold nuggets. Enjoy your stay, and if you need anything, just ask us.



Battery Hill Historic Mining Experience



Frew River waterholes, Iytwellpepenty/Davenport Ranges

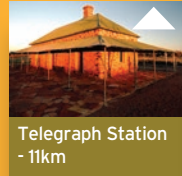
TAKE YOUR TIME IN TENNANT CREEK

GET YOUR FOOD FIX

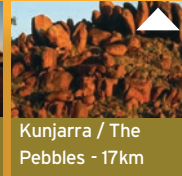
- 1 Karen's Kitchen & Red Rooster
- 2 Dragon King Chinese
- 3 Top of Town Cafe
- 4 Sporties Club
- 5 Rocky's Pizza/Greek Restaurant
- 6 Katerina's Cafe
- 7 Middle Earth Café & Restaurant
- 8 Goldfields Hotel
- 9 Memories Restaurant
- 10 Mr Perry's Take Away
- 11 Lone Star Servo
- 12 Anna's Restaurant
- 13 Devils Marbles Hotel

TO KATHERINE & DARWIN

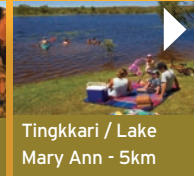
STUART HWY



Telegraph Station - 11km



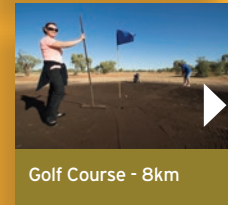
Kunjarra / The Pebbles - 17km



Tingkkari / Lake Mary Ann - 5km



Bill Allen Lookout - 3.5km



Golf Course - 8km



AIRPORT

ANZAC HILL MEMORIAL

PEKO RD



Battery Hill Mining & Visitor Centre



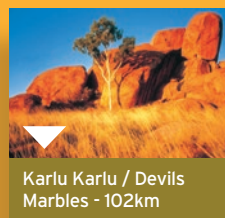
Nyinkka Nyunyu Art & Culture Centre



Kellys Ranch



Devils Marbles Hotel



Karlukarluk / Devils Marbles - 102km

STUART HWY

PATERSON ST

TO ALICE SPRINGS



MORE THAN JUST A VISITOR INFORMATION CENTRE

Find a huge range of maps and brochures and extensive local knowledge from the friendly staff. Grab a coffee and snack from the café, check out the museum exhibits; our social history, the world-class mineral collection and the story of Albert Borella VC. Join a tour through our underground mine or our historic gold stamp battery. Open with tours daily throughout the season. Call us on 08 8962 1281 or find us on Facebook.

WHERE TO STAY

- 1 Eldorado Motor Inn
- 2 Tennant Creek Caravan Park
- 3 Goldfields Hotel
- 4 Safari Motor Lodge
- 5 Outback Caravan Park
- 6 Tourist Rest Backpackers
- 7 Bluestone Motor Inn



STOP & EXPLORE THE BARKLY REGION

TICK IT OFF YOUR LIST ON THE WAY TO TENNANT CREEK:

1. Visit Drovers Statue at Newcastle Waters
2. Visit Karlu Karlu/Devils Marbles
3. View the UFO collection & souvenir shop at Wycliffe Well
4. Check out the extensive wine cellar at Devils Marbles Hotel
5. Camp in Iytwellepenty / Davenport Ranges
6. Buy local Indigenous art at Ali Curung
7. Take photos of the rugged scenery and historic sites around Barrow Creek
8. Fossick for garnets at Gemtree
9. Get your picture taken with the "Big Man" at Aileron

TOP EVENTS AROUND TENNANT CREEK:

- Brunette Downs hosts a Race Day, Campdraft, Rodeo and Gymkhana all in June
- Visit the Ali Curung Traditional Dance Festival in June
- Visit late July for the Desert Harmony Festival
- Don't miss the Barkly Muster Gold Rush Camp Draft in September
- For more events visit northernterritory.com/events

TO PLAN YOUR TRIP, VISIT:
discovercentralaustralia.com



KATHERINE
8 HOURS



MATARANKA HOT SPRINGS
(566km)

DALY WATERS PUB
(409km)



CARPENTARIA HIGHWAY

TO CAPE CRAWFORD & LOST CITY



1 NEWCASTLE WATERS

ELLIOTT

RENNER SPRINGS
(159km)

BANKA BANKA
(100km)

THREEWAYS
(25km)

KUNJARRA/ THE PEBBLES
(17km)



BARKLY HIGHWAY

TELEGRAPH STATION
(11km)



TO MT ISA

BARKLY HOMESTEAD & WAYSIDE INN
(211km)



TENNANT CREEK

(ALL DISTANCES SHOWN ARE FROM TENNANT CREEK)

3 WYCLIFFE WELL
(147km)



NORTH TURN OFF AT BONNEY WELL TO:
- WHISTLEDUCK CREEK (1 DAY TRIP)
- OLD POLICE STATION WATERHOLE (2 DAY TRIP)

HIGH CLEARANCE 4WD ONLY

2 KARLU KARLU/ DEVILS MARBLES
(102km)

4WD

4 DEVILS MARBLES HOTEL
(113km)



5

IYTWELLEPENTY / DAVENPORT RANGES
(259km)



6 ARLPWE ART CENTRE ALI CURUNG



7 BARROW CREEK TELEGRAPH STATION
(215km)



TI TREE
(315km)



9 AILERON

8

GEMTREE FOSSICKING & CAMPGROUND



SEALED ROAD
UNSEALED ROAD
4WD ONLY

ALICE SPRINGS
5 HOURS

All maps and attractions within this document represent journeys and are not to scale. Drive times are approximate and some permits may apply. Information correct at time of printing, please check local conditions before starting your journey.